

- Unless otherwise noted:
 Shares are 100% operator
 Crops are non-irrigated
 Corn = yellow for grain
 Soybeans = common soybeans for grain
 Wheat = HRS, HRW = Grain
 Sunflower = Oil, Non-Oil = Grain
 Oats and Barley = Spring for grain
 Rye = for grain
 Peas = process
 Alfalfa, Mixed Forage AGM, GMA, IGS = for forage
 Beans = Dry Edible
 NAG = for GZ
 Canola = Spring for seed

Common Land Unit

- Non-Cropland
- Cropland
- Tract Boundary

Wetland Determination Identifiers

- Restricted Use
- Limited Restrictions
- Exempt from Conservation Compliance Provisions

Tract Cropland Total: 218.42 acres

United States Department of Agriculture (USDA) Farm Service Agency (FSA) maps are for FSA Program administration only. This map does not represent a legal survey or reflect actual ownership; rather it depicts the information provided directly from the producer and/or National Agricultural Imagery Program (NAIP) imagery. The producer accepts the data 'as is' and assumes all risks associated with its use. USDA-FSA assumes no responsibility for actual or consequential damage incurred as a result of any user's reliance on this data outside FSA Programs. Wetland identifiers do not represent the size, shape, or specific determination of the area. Refer to your original determination (CPA-026 and attached maps) for exact boundaries and determinations or contact USDA Natural Resources Conservation Service (NRCS). This map displays the 2021 NAIP imagery.

Tract Number : 690
Description : MASON-4 NE4;N2SE4
FSA Physical Location : MINNESOTA/MURRAY
ANSI Physical Location : MINNESOTA/MURRAY
BIA Unit Range Number :
HEL Status : HEL field on tract.Conservation system being actively applied
Wetland Status : Tract contains a wetland or farmed wetland
WL Violations : None
Owners :
Other Producers : None
Recon ID : None

Tract Land Data

Farm Land	Cropland	DCP Cropland	WBP	EWP	WRP	GRP	Sugarcane
237.07	218.42	218.42	0.00	0.00	0.00	0.00	0.0
State Conservation	Other Conservation	Effective DCP Cropland	Double Cropped	CRP	MPL	DCP Ag. Rel Activity	SOD
0.00	0.00	218.42	0.00	0.00	0.00	0.00	0.00

DCP Crop Data

Crop Name	Base Acres	CCC-505 CRP Reduction Acres	PLC Yield
Corn	113.81	0.00	156
Soybeans	104.60	0.00	43
TOTAL	218.41	0.00	

NOTES

--

NE 1/4 mason 4



United States Department of Agriculture

Natural Resources Conservation Service

NRCS-CPA-026E
9/2012

HIGHLY ERODIBLE LAND AND WETLAND CONSERVATION DETERMINATION

Name Address	Garvin MN 56132	Request Date: 5/8/2019	County: Murray
Agency or Person Requesting Determination:	Operator	Tract No: 690	FSA Farm No: 7103

Section I - Highly Erodible Land

Is a soil survey now available for making a highly erodible land determination?	
Are there highly erodible soil map units on this farm?	

Fields in this section have undergone a determination of whether they are highly erodible land (HEL) or not; fields for which an HEL Determination has not been completed are not listed. In order to be eligible for USDA benefits, a person must be using an approved conservation system on all HEL.

Field(s)	HEL(Y/N)	Sodbust (Y/N)	Acres	Determination Date
Refer to the Previous HEL determination available on file from your FSA office				

The Highly Erodible Land determination was completed in the

Section II - Wetlands

Fields in this section have had wetland determinations completed. See the Definition of Wetland Label Codes for additional information regarding allowable activities under the wetland conservation provisions of the Food Security Act and/or when wetland determinations are necessary to determine USDA program eligibility.

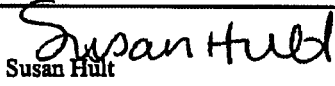
Field(s)	Wetland Label	Occurrence Year	Acres	Determination Date	Certification Date
1	PC/NW		217.5	1/6/2020	
2	PC/NW		0.9	1/6/2020	
3	PC/NW		0.6	1/6/2020	
6	PC/NW		1.9	1/6/2020	

✓

The wetland determination was completed in the: Office It was delivered by: Mail On: 1/6/2020

Remarks:	
----------	--

I certify that the above determinations are correct and were conducted in accordance with policies and procedures contained in the National Food Security Act Manual.

Signature Designated Conservationist	Date
 Susan Hult	1/6/2020

The U.S. Department of Agriculture (USDA) prohibits discrimination in all of its programs and activities on the basis of race, color, national origin, age, disability, and where applicable, sex, marital status, familial status, parental status, religion, sexual orientation, political beliefs, genetic information, reprisal, or because all or part of an individual's income is derived from any public assistance program. (Not all prohibited bases apply to all programs.) Persons with disabilities who require alternative means for communication of program information (Braille, large print, audiotape, etc.) should contact USDA's TARGET Center at (202) 720-2600 (voice and TDD). To file a complaint of discrimination, write to USDA, Assistant Secretary for Civil Rights, Office of the Assistant Secretary for Civil Rights, 1400 Independence Avenue, S.W., Stop 9410, Washington, DC 20250-9410, or call tollfree at (866) 632-9992 (English) or (800) 877-8339 (TDD) or (866) 377-8642 (English Federal-relay) or (800) 845-6136 (Spanish Federal-relay). USDA is and equal opportunity provider and employer.

Customer:
 Tract: 690, Fields 1,2,3,6
 T107 R41 S4



Certified Wetland Determination

1/6/2020



Image Year: 2006

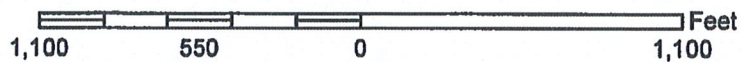
Murray County

1:7,030 1 inch = 586 feet



Legend

- Not Evaluated
- PC/NW
- Townships
- Sections



This certified wetland determination/delineation has been conducted for the purpose of implementing the wetland conservation provisions of the Food Security Act of 1985. This determination/delineation may not be valid for identifying the extent of the Corps of Engineers' (COE's) Clean Water Act jurisdiction for this site. Other federal, state or local permits or restrictions may apply to activities impacting wetlands. Contact the US Fish and Wildlife Service for information concerning conservation easements. Contact the Local Governmental Unit (LGU) for State Wetland Conservation Act permits and Minnesota Department of Natural Resources for protected water permits prior to initiating wetland activities by completing the "Minnesota Joint Project Notification Form" available from the LGU.



United States Department of Agriculture

January 6, 2020

RE: Certified Wetland Determination

Dear Mr.

Natural Resources
Conservation Service

Minnesota
Marshall Area
Office

800 East Main Street
Suite 400
Marshall, MN 56258

Ph: 507-537-0541
Fax 855-843-6841
www.mn.nrcs.usda.gov

The Natural Resources Conservation Service (NRCS) received from the Farm Service Agency (FSA) a Highly Erodible Land Conservation (HELC) and Wetland Conservation (WC) Certification (form AD1026) dated May 8, 2019 for tiling in Tract 690. As a result, NRCS is issuing a Preliminary Technical Determination (PTD) in accordance with the wetland provisions of the Food Security Act of 1985, as amended. This PTD was conducted by NRCS Wetland Compliance staff and concluded that **Fields 1, 2, 3, and 6 in Tract 690, Section 4, Mason Township, Murray County, Minnesota qualify for an exemption to the wetland conservation provisions and are labeled as Prior Converted Cropland/Non-Wetland (PC/NW)**. Please consider the enclosed NRCS-CPA-026 and determination map for more information.

This PTD will become a Final Technical Determination in accordance with regulatory requirements (Title 7 Code of Federal Regulations (CFR.) Part 614.8(a) (1)). NRCS has determined that the determinations presented here are not appealable. You may seek a review of this determination by filing with the National Appeals Division (NAD) director a written request no later than 30 calendar days after the date you receive this notice in accordance with the NRCS appeal procedures found at 7 CFR Part 614 and the NAD appeal procedures found at 7 CFR Part 11. If you believe that this issue is appealable, you must write to the NAD director at the applicable address shown and explain why you believe this determination is appealable. If you seek an appealability review with the NAD director, provide NRCS a copy of your request:

National Appeals Division (NAD)
Post Office Box 68806
Indianapolis, IN 46268-0806

Please keep NRCS informed of your decision to exercise these options.

This certified wetland determination/delineation has been conducted for the purpose of implementing the wetland conservation provisions of the Food Security Act of 1985. This determination/delineation may not be valid for identifying the extent of the Corps of Engineers' (COE's) Clean Water Act jurisdiction for this site. If you intend to conduct any activity that constitutes a discharge of dredged or fill material into wetlands or other waters, you should request a jurisdictional determination from the local office of the COE prior to starting the work. Other federal, state or local permits or restrictions may apply to activities impacting wetlands. Contact the US Fish and Wildlife Service for information concerning conservation easements. Contact the Local Governmental Unit (LGU) for State Wetland Conservation Act permits and Minnesota Department of Natural Resources for protected


Page 2 of 2

water permits prior to initiating wetland activities by completing the "Minnesota Joint Project Notification Form" available from the LGU.

The 2014 Farm Bill connected producer eligibility for Federal crop insurance premium subsidy to compliance with the wetland conservation provisions. Eligibility for most USDA programs is lost for any wetland conversions that have occurred after December 23, 1985. However, only wetland conversions that occur after February 7, 2014, result in ineligibility for Federal crop insurance premium subsidy.

If you have questions concerning this notification, please contact Susan Hult, Wetland Specialist, at 507-591-4274.

Sincerely,

A handwritten signature in black ink that reads "Susan Hult". The signature is written in a cursive, flowing style.

Susan Hult, Wetland Specialist
USDA-NRCS

Enclosures

cc: Dave Schreiber, County Executive Director, FSA, Slayton, MN
Cheryl Heard, District Conservationist, NRCS, Slayton, MN

220.9 E-8 NE4, N2 SE4 S14 Mason

U.S.D.A. Soil Conservation Service	SCS-CPA-026 (1-88)	1. Name and Address of Person	2. Date of Request
		3. County	

HIGHLY ERODIBLE LAND AND WETLAND CONSERVATION DETERMINATION

4. Name of USDA Agency or Person Requesting Determination	5. Farm No. and Tract No.
---	---------------------------

00345787 MASON TRACT - SC - TCU

SECTION I - HIGHLY ERODIBLE LAND

6. Is soil survey now available for making a highly erodible land determination?	Yes	No	Field No.(s)	Total Acres
7. Are there highly erodible soil map units on this farm?	<input checked="" type="checkbox"/>	<input type="checkbox"/>		
8. List highly erodible fields that, according to ASCS records, were used to produce an agricultural commodity in any crop year during 1981-1985.	<input checked="" type="checkbox"/>	<input type="checkbox"/>		
9. List highly erodible fields that have been or will be converted for the production of agricultural commodities and, according to ASCS records, were not used for this purpose in any crop year during 1981-1985; and were not enrolled in a USDA set-aside or diversion program.	<input type="checkbox"/>	<input type="checkbox"/>	1	220.91

10. This Highly Erodible Land determination was completed in the: Office Field

NOTE: If you have highly erodible cropland fields, you may need to have a conservation plan developed for these fields. For further information, contact the local office of the Soil Conservation Service.

SECTION II - WETLAND

11. Are there hydric soils on this farm?	Yes	No	Field No.(s)	Total Wetland Acres
List field numbers and acres, where appropriate, for the following EXEMPTED WETLANDS:	<input checked="" type="checkbox"/>	<input type="checkbox"/>		
12. Wetlands (W), including abandoned wetlands, or Farmed Wetlands (FW). Wetlands may be farmed under natural conditions. Farmed Wetlands may be farmed and maintained in the same manner as they were prior to December 23, 1985, as long as they are not abandoned.	<input type="checkbox"/>	<input type="checkbox"/>	1	2.5
13. Prior Converted Wetlands (PC) - The use, management, drainage, and alteration of prior converted wetlands (PC) are not subject to FSA unless the area reverts to wetland as a result of abandonment. You should inform SCS of any area to be used to produce an agricultural commodity that has not been cropped, managed, or maintained for 5 years or more.	<input type="checkbox"/>	<input type="checkbox"/>		
14. Artificial Wetlands (AW) - Artificial Wetlands includes irrigation induced wetlands. These Wetlands are not subject to FSA.	<input type="checkbox"/>	<input type="checkbox"/>		
15. Minimal Effect Wetlands (MW) - These wetlands are to be farmed according to the minimal effect agreement signed at the time the minimal effect determination was made.	<input type="checkbox"/>	<input type="checkbox"/>		

NON-EXEMPTED WETLANDS:

16. Converted Wetlands (CW) - In any year that an agricultural commodity is planted on these Converted Wetlands, you will be ineligible for USDA benefits. If you believe that the conversion was commenced before December 23, 1985, or that the conversion was caused by a third party, contact the ASCS office to request a commenced or third party determination.

17. The planned alteration measures on wetlands in fields _____ are considered maintenance and are in compliance with FSA.

18. The planned alteration measures on wetlands in fields _____ are not considered to be maintenance and if installed will cause the area to become a Converted Wetland (CW). See item 16 for information on CW.

19. This wetland determination was completed in the: Office Field

20. This determination was: Delivered Mailed To the Person on Date: _____

NOTE: If you do not agree with this determination, you may request a reconsideration from the person that signed this form in Block 22 below. The reconsideration is a prerequisite for any further appeal. The request for the reconsideration must be in writing and must state your reasons for the request. The request must be mailed or delivered within 15 days after this determination is mailed to or otherwise made available to you. Please see reverse side of the producer's copy of this form for more information on appeals procedure.

NOTE: If you intend to convert additional land to cropland or alter any wetlands, you must initiate another Form AD-1026 at the local office of ASCS. Abandonment is where land has not been cropped, managed, or maintained for 5 years or more. You should inform SCS if you plan to produce an agricultural commodity on abandoned wetlands.

21. Remarks "This determination applies to the wetland conservation provisions of Feed Sec. Act only. Permits may be required by your Federal state or local agencies or units of government for construction activities on your farm."

22. Signature of SCS District Conservationist	23. Date
---	----------

25

D8



220.9

HEL

QUEST

PC