
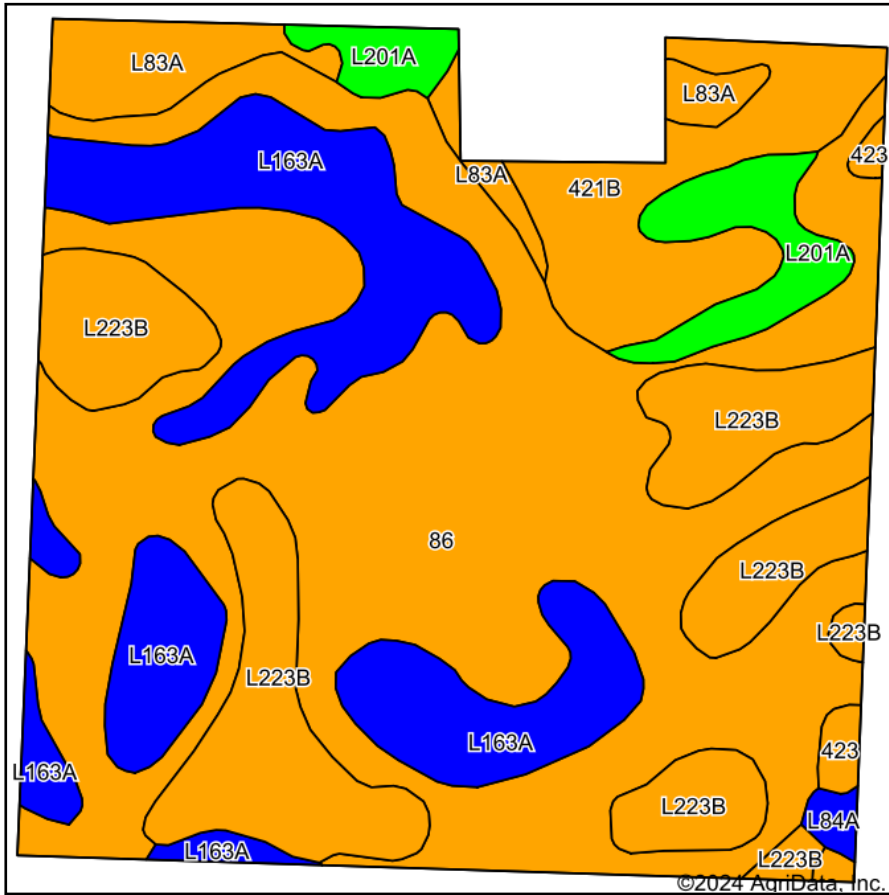


Soils Map



State: **Minnesota**
 County: **Redwood**
 Location: **14-109N-36W**
 Township: **Charlestown**
 Acres: **151.06**
 Date: **10/2/2024**











Maps Provided By:

 CUSTOMIZED ONLINE MAPPING
 © AgriData, Inc. 2023 www.AgriDataInc.com



Soils data provided by USDA and NRCS.

Area Symbol: MN127, Soil Area Version: 22

Code	Soil Description	Acres	Percent of field	Non-Irr Class Legend	Non-Irr Class *c	Productivity Index
86	Canisteo clay loam, 0 to 2 percent slopes	73.10	48.3%		IIw	93
L163A	Okoboji silty clay loam, 0 to 1 percent slopes	26.54	17.6%		IIIw	86
L223B	Amiret-Swanlake loams, 2 to 6 percent slopes	26.11	17.3%		Ile	92
421B	Amiret loam, 2 to 6 percent slopes	10.88	7.2%		Ile	98
L201A	Normania loam, 1 to 3 percent slopes	6.45	4.3%		Ie	99
L83A	Webster clay loam, 0 to 2 percent slopes	6.30	4.2%		IIw	93
423	Seaforth loam, 1 to 3 percent slopes	1.03	0.7%		IIs	95
L84A	Glencoe clay loam, 0 to 1 percent slopes	0.65	0.4%		IIIw	86
Weighted Average					2.14	92.2

*c: Using Capabilities Class Dominant Condition Aggregation Method