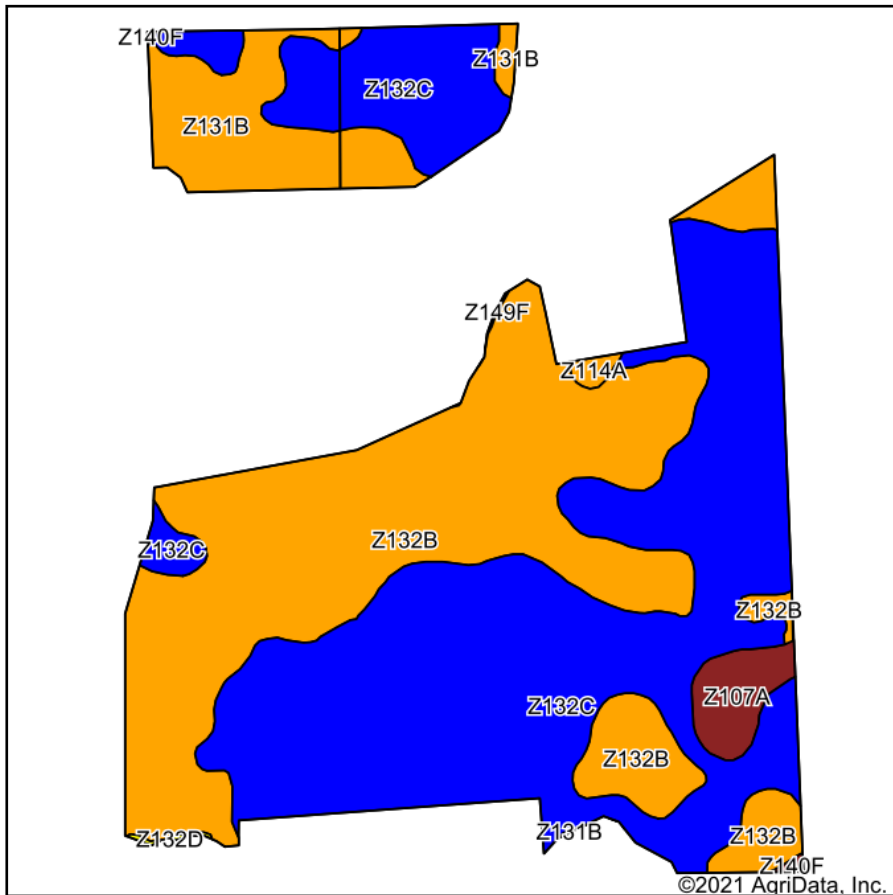
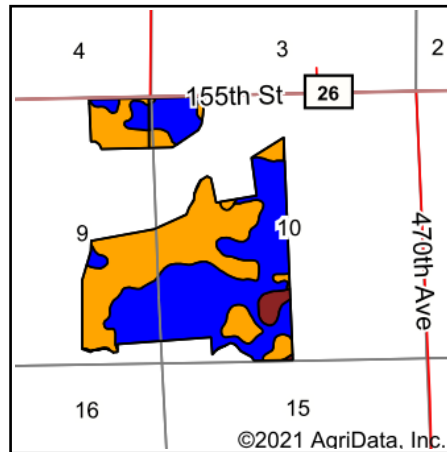


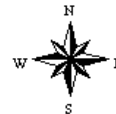
# Soils Map



Soils data provided by USDA and NRCS.



State: **South Dakota**  
 County: **Grant**  
 Location: **9-119N-50W**  
 Township: **Stockholm**  
 Acres: **306.51**  
 Date: **2/5/2021**



Code	Soil Description	Acres	Percent of field	Non-Irr Class Legend	Non-Irr Class *c	Productivity Index
Z132C	Forman-Buse-Aastad loams, coteau, 2 to 9 percent slopes	157.07	51.2%		IIIe	64
Z132B	Forman-Buse-Aastad loams, coteau 1 to 6 percent slopes	117.49	38.3%		Ile	75
Z131B	Forman-Aastad loams, coteau, 1 to 6 percent slopes	23.55	7.7%		Ile	83
Z107A	Parnell silty clay loam, coteau, 0 to 1 percent slopes	6.76	2.2%		Vw	32
Z114A	Hamerly-Tonka complex, coteau, 0 to 2 percent slopes	0.99	0.3%		IIs	66
Z140F	Buse-Langhei complex, coteau, 15 to 40 percent slopes	0.32	0.1%		VIIe	11
Z132D	Forman-Buse-Aastad loams, coteau, 2 to 15 percent slopes	0.23	0.1%		IVe	52
Z149F	Buse-Langhei, very stony-La Prairie, channeled, occasionally flooded, complex, 0 to 60 percent slopes	0.10	0.0%		VIIe	12
<b>Weighted Average</b>						<b>68.9</b>

\*c: Using Capabilities Class Dominant Condition Aggregation Method  
 Soils data provided by USDA and NRCS.